Geoscientists-in-the-Parks 2014

Providing valuable and rewarding geoscience/natural science experiences in America's national parks


Alaina Fike
Badlands National Park
Fossil Preparator

Alexander Slorby
Colorado National Monument
Native Vegetation Assistant


Alexis Godeke
Badlands National Park
Resource Educator/Paleontologist


Amanda Meacham
Fossil Butte National Monument
Public Education Geology/Paleontology


Andrea Rocchio
Shenandoah National Park
Geoscience Interpreter


Andrew Collins
Denali National Park
Geohazards/GIS Specialist


Andrew Wakefield
El Malpais National Monument
Cave Surveyor & Data Manager

Angela Lexvold
Colorado National Monument
Interpretation/Education Specialist


Ann Marie Jones
Great Basin National Park
Paleontology Inventory Assistant


Arianna Goodman
Mount Rainier National Park
Mountain Lakes Hydrology


Benjamin Gross
Mount Rainier National Park
Interpretation Specialist

Benjamin Otoo
Dinosaur National Monument
Paleontologist/Quarry Mapping

Bradford Folta
Cape Cod National Seashore
Coastal Geology Technician

Brandee Carlson
Harpers Ferry National Historical Park
Karst-Hydrology

Brandon Mauk
Colorado National Monument
Cultural Resources Assistant

Bridget Borce
Florissant Fossil Beds National Monument
Paleontology/Museum Assistant


Bryn Keenhold
Oregon Caves National Monument
Earth Science Interpreter & Project Coordination Assistant


Cameron Matesich
Death Valley National Park
Physical Science Technician


Cassi Knight
Grand Canyon National Park
Paleontologist


Charles Shobe
Grand Canyon National Park
Educational Park Guide/Geologist


Chelsea Lucas
Chaco Culture National Historical Park
Interpretation Specialist


Christie Wilkins
Grand Canyon National Park
Educational Park Guide/Geologist


Claudia Velasco
Grand Teton National Park
Interpretive Geologist


Colleen Hunter
Biologic Resource Management Division,
Sunset Crater Volcano National Monument
Environmental Specialist

Curtis Logsdon
Colorado National Monument
Native Vegetation Assistant

Cyrus Green
Colorado National Monument
Paleontologist

Danna Muise
Assateague Island National Seashore
GIS Specialist

David Mason
Oregon Caves National Monument
Interpreter & Project Coordination Assistant


David Riddell
Gateway National Recreation Area,
Northeast Coastland Barrier Network
Geology / GIS Specialist


David Witt
Chaco Culture National Historical Park
GIS Specialist


Diana Boudreau
Bighorn Canyon National Recreation Area,
Grant-Kohrs Ranch National Historic Site
Northern Rockies Paleontology Assistant


Dominique Poncelet
Shenandoah National Park
Geoscience Interpreter

Dori Gorczyca
Glacier National Park
Geology Interpreter/Educator

Douglas Hessler
Center for Outdoor Recreation
GIS Specialist


Gabe Hinding
John Day Fossil Beds National Monument
Paleontology Interpretation Specialist


John Russell
Mount Rainier National Park
Geomorphology/Geography Technician

Hayden Lewis
John Day Fossil Beds National Monument
Geology/Paleontology Interpretation Specialist

Irina Beal
Gateway National Recreation Area
Geologic/Geomorphic Mapping Technician

Isidro Montemayor
Oregon Caves National Monument
Educational Guide & Research Assistant


Jeff Prado
Redwood National Park
Geoscience Research Assistant

Jeffrey Hundley
Chattahoochee River National Recreation Area
Geologic Mapping Technician


Jennifer Kolm
Colorado National Monument
Hydrologist


Jessica Garcia
Coronado National Memorial
Speleologist


Jesse Zacher
Colorado National Monument
Rock Climbing Route Surveyor

Joe Camacho
Geologic Resources Division
Cave Education Specialist

John Wood
Geologic Resources Division
Geologist/GIS Specialist

Justin Tweet
Geologic Resources Division
Paleontology Assistant

Kara Baker
Bryce Canyon National Park
AstroCorps: Park Guide/Planetologist

Katie Schultz
Great Sand Dunes National Park
Physical Scientist

Kelly Wood
Colorado National Monument
Interpretation/Education Specialist


Kera Judy
Craters of the Moon National Monument & Preserve
Geology Educator

Kila Ynigues
Colorado National Monument
Native Vegetation Assistant

Kyle Eastman
Grand Canyon-Parashant National Monument
Physical Science Technician


Kyle Nicholas
Gateway National Recreation Area
Geology/GIS Specialist

Kyle Scherlinck
George Washington Carver National Monument
Geologic Mapping Technician

Kyrie Baumgartner
Florissant Fossil Beds National Monument
Paleontology/Museum Assistant


Laura Scaggs
Cuyahoga Valley National Park
Environmental Geoscience Research Assistant

Laura Walkup
Mount Rainier National Park
Geomorphology Technician

Lauren Austin
Yosemite National Park
Geologist

Limaris Soto
Geologic Resources Division
Cave and Karst Program Assistant

Mariah Doll
Mount Rainier National Park
Interpretation Specialist

Mariah Slovacek
Florissant Fossil Beds National Monument
Paleontology/Museum Assistant


Marissa Kelly
Grand Canyon National Park
Cave and Karst Research Assistant

Mark Green
Bryce Canyon National Park
Structural Geologist


Mark Sprigler
Devils Tower National Monument
Astronomy Interpreter


Mary Klass
Biologic Resource Management Division
Middle School Biodiversity Curriculum Developer


Matthew Thomas
Mount Rainier National Park
Geomorphology Technician


Meaghan Emery
John Day Fossil Beds National Monument
Geologist / Paleontologist


Megan Killeen
Mount Rainier National Park
Interpretation Specialist


Meredith Dennis
Rocky Mountain National Park
Geology Education Instructor

Michael Davlantes
Colorado National Monument
GIS Specialist


Michael Stepowyj
Delaware Water Gap National Recreation Area
GIS Technician

Misha Craddock
Redwood National Park
Geoscience Research Assistant


Mitra Sartipi
Grand Canyon - Parashant National Monument
Physical Science Technician


Nancy Lamm
Colorado National Monument
Hydrologist


Nathaniel Gilbert
Oregon Caves National Monument
Educational Guide & Fossil Research Assistant


Nicholas Famoso
John Day Fossil Beds National Monument
Geologist/Paleontologist


Nicole Ridgewell
Dinosaur National Monument
Paleontologist/Quarry Mapping


Nora Rose Hencir
Mount Rainier National Park
Interpretation Specialist


Paul Hoeffler
Geologic Resources Division
GIS Specialist


Peri Sasnett
Grand Teton National Park
Interpretive Geologist

Peter Bonsall
Center for Outdoor Recreation
GIS Specialist


Phil Varela
Badlands National Park
Field Paleontologist


Piper Lewis
Devils Tower National Monument
Interpretation Specialist/Podcast Developer


Quinn Butler
Coronado National Memorial
Speleologist

Raemy Winton
Mammoth Cave National Park
Karst Geoscience Research Assistant


Rafael Velazquez
Oregon Caves National Monument
Interpreter & Project Coordination Assistant

Rebecca Rossi
Mount Rainier National Park
Geomorphology/Geography Technician


Roger Putnam
Yosemite National Park
Geologist

Salvatore Caporale
Hagerman Fossil Beds National Monument
Paleontology Research/Rodents and Climate

Sarah Francis
Glacier National Park
Geology Interpreter/Educator

Sarah Strand
Denali National Park
Digital Research Communicator


Sasha Leidman
Denali National Park
Glacier Monitoring Assistant


Scott Ireland
Pipe Spring National Monument, Zion National Park
Paleontology Technician/Interpretive Specialist

Somalia Randle
Water Resources Division
Environmental Scientist


Susan Birnbaum
Craters of the Moon National Monument & Preserve
Geology Educator


Thomas Hertenstein
Colorado National Monument
Rock Climbing Route Surveyor

Vanessa Calder
Death Valley National Park
Physical Science Technician

William Springer
Colorado National Monument
Native Vegetation Assistant


Zack Schuler
Colorado National Monument
Native Vegetation Assistants

Additional Participants
(not pictured)

Michael Catches-Enemy (Badlands National Park)

Katherine Lavallee (Assateague Island National Seashore)

Jason Padgett (Redwood National Park)

Sarah VanderMeer (Pictured Rocks National Lakeshore)

Sophie Westacott (Capitol Reef National Park)

National Park Service - Geologic Resources Divison
Lisa Norby - Program Manager
lisa_norby@nps.gov
www.nature.nps.gov/geology/gip/index.cfm

The Geological Society of America
Matt Dawson - Program Officer
mdawson@geosociety.org
www.geosociety.org/geocorps